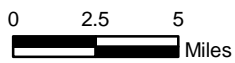
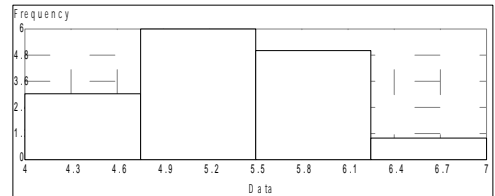
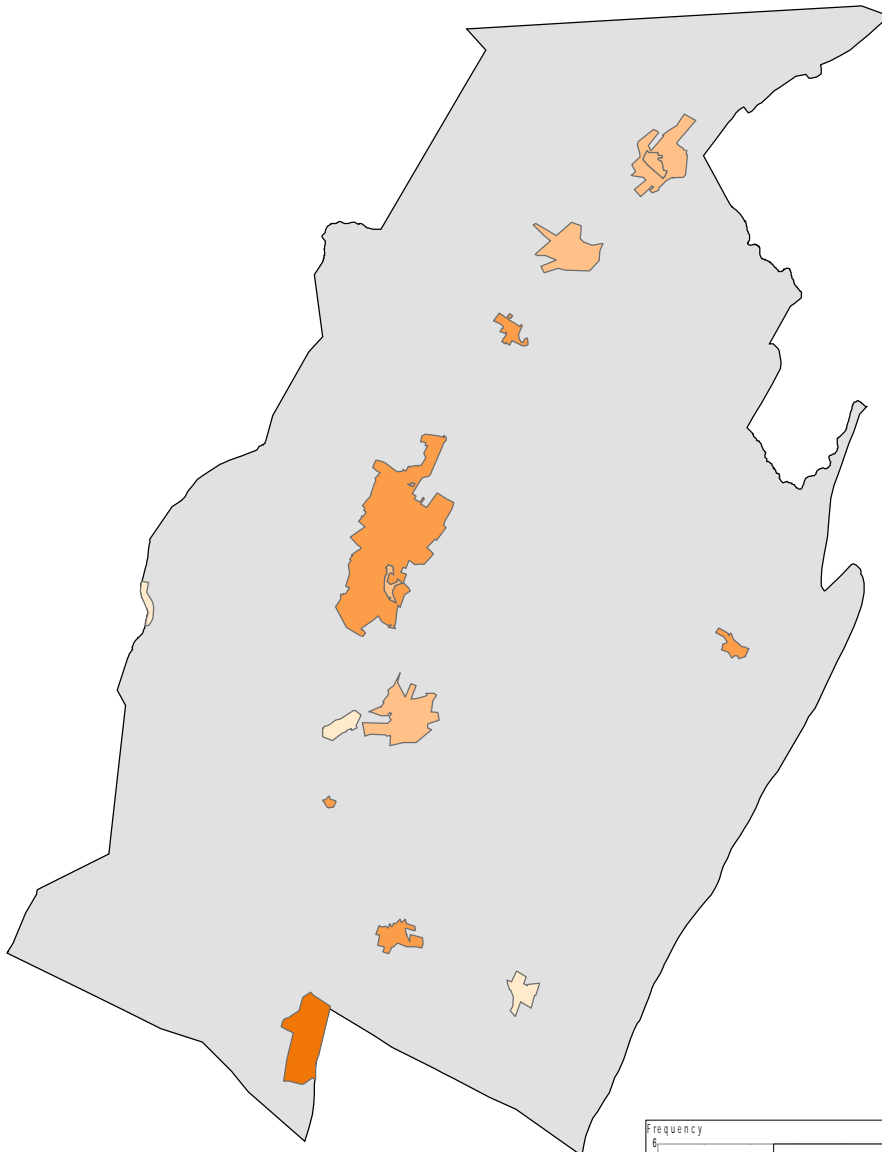


Blair County, PA



SSRI/PRI - GIA Core
 Sundar S. Shrestha
 October 18, 2004
 GIS Data Sources:
 PASDA, U.S. Census
 Bureau, and PennDOT.

5

Population Under 5

Percent

- 4.00
- 5.00
- 6.00
- 7.00