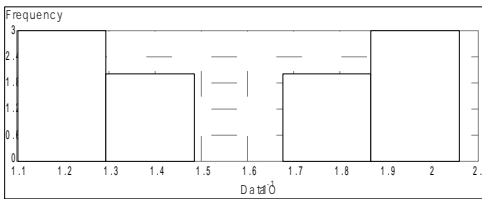
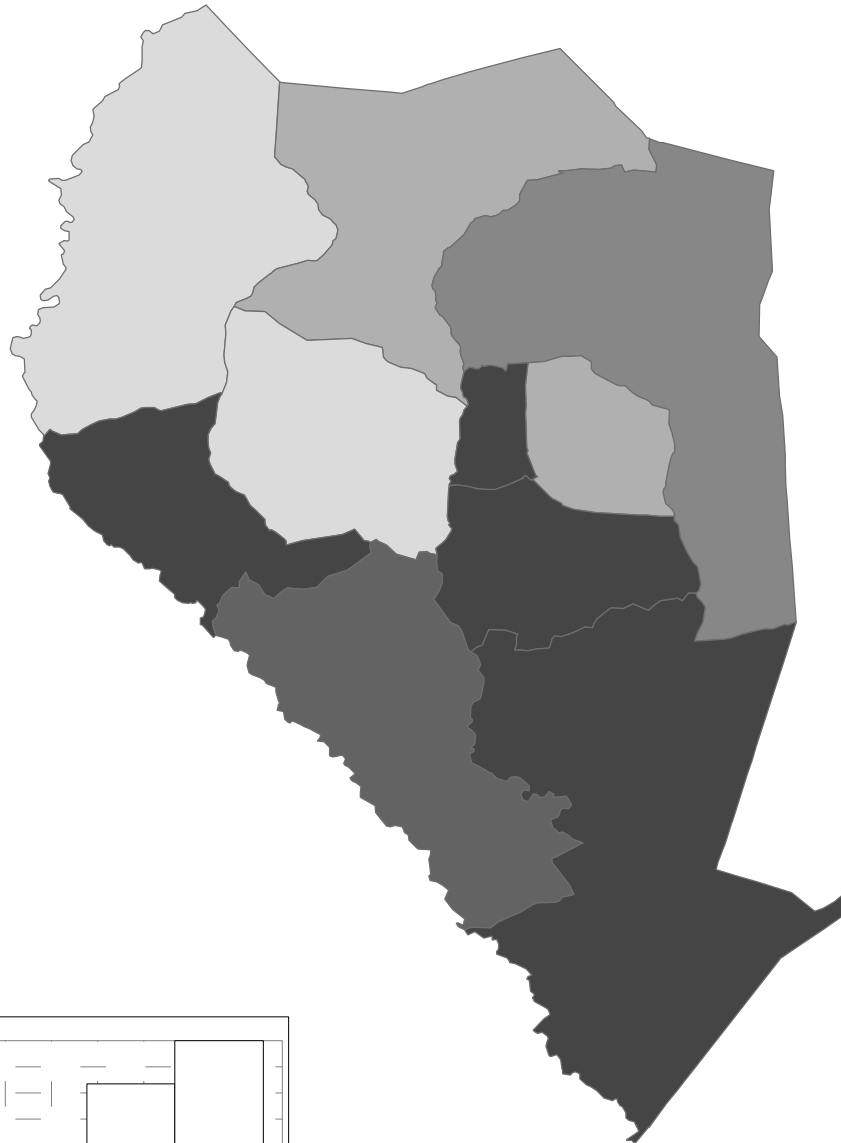


# Sampson County, NC








0 2.5 5  
 Miles

SSRI/PRI - GIA Core  
 Sundar S. Shrestha  
 September 29, 2004  
 GIS Data Sources:  
 PASDA, U.S. Census  
 Bureau, and PennDOT.

5

**Families  
 with less than  
 \$15000**

**Percent**

-  < 12.00
-  12.01 - 14.00
-  14.01 - 16.00
-  16.01 - 18.00
-  18.01 +